
















 **VIP Dispatch**
Ave. Hincapie 18-05, Guatemala City, Guatemala - 4739 3935

	1. Head north on 14 Avenida toward 18 Calle	go 260 m total 260 m
	2. Continue onto Avenida Hincapie About 1 min	go 1.8 km total 2.0 km
	3. Turn right onto Boulevard Liberacion/Carretera Al Salvador	go 81 m total 2.1 km
	4. Slight left toward Boulevard Liberacion About 1 min	go 240 m total 2.4 km
	5. Continue straight onto Boulevard Liberacion	go 300 m total 2.7 km
	6. Continue onto 18 Calle/Pan American Hwy/CA1 Continue to follow Pan American Hwy/CA1 About 10 mins	go 13.2 km total 15.8 km
	7. Slight right toward Route 18 About 1 min	go 240 m total 16.1 km
	8. At the roundabout, take the 2nd exit	go 75 m total 16.2 km
	9. Turn right onto Route 18 About 2 mins	go 2.4 km total 18.6 km
	10. Sharp left to stay on Route 18 About 3 mins	go 3.5 km total 22.1 km
	11. Turn right to stay on Route 18 About 22 mins	go 27.1 km total 49.2 km
	12. Turn right to stay on Route 18 About 19 mins	go 23.5 km total 72.6 km
	13. Turn left to stay on Route 18 About 7 mins	go 8.8 km total 81.4 km
	14. Turn right to stay on Route 18 About 19 mins	go 23.9 km total 105 km
	15. Turn left to stay on Route 18 About 35 mins	go 44.8 km total 150 km
	16. Turn left onto Route 1 About 19 mins	go 25.0 km total 175 km
	17. Slight right onto CA10 About 3 mins	go 3.4 km total 179 km
	18. Turn left onto CA11 About 16 mins	go 19.2 km total 198 km
	19. Turn left to stay on CA11 Entering Honduras About 18 mins	go 22.7 km total 221 km
	20. Continue onto CA11 About 8 mins	go 10.9 km total 231 km

21. Turn left to stay on **CA 11**go 140 m
total 232 km22. Turn right to stay on **CA 11**go 450 m
total 232 km

23. Sharp left

Destination will be on the left

About 1 min

go 300 m
total 232 km**Hacienda San Lucas**

Copan Ruinas, Honduras

These directions are for planning purposes only. You may find that construction projects, traffic, weather, or other events may cause conditions to differ from the map results, and you should plan your route accordingly. You must obey all signs or notices regarding your route.

Map data ©2012 Google