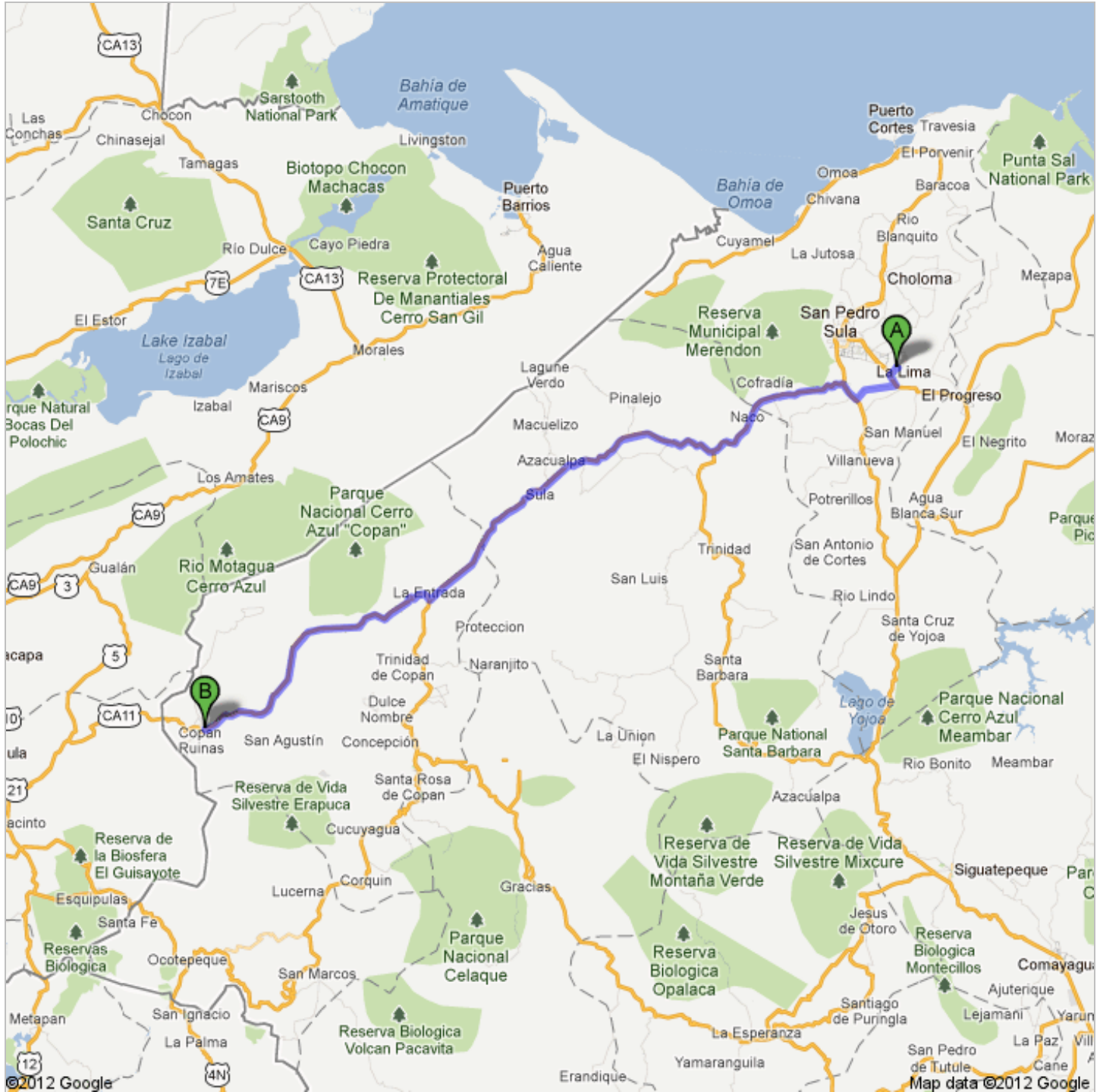













Directions to Hacienda San Lucas
Copan Ruinas, Honduras
183 km – about 2 hours 29 mins





Ramón Villeda Morales International Airport

La Lima, Honduras

1. Head **northeast** on **Blvd de Entrada Al Aeropuerto Ramon Villeda Morales**
About 2 mins go 500 m
total 500 m
-  2. Turn left toward **CA 13**
About 2 mins go 1.8 km
total 2.3 km
3. Take the ramp to **CA 13**
About 1 min go 140 m
total 2.4 km
-  4. Keep left at the fork and merge onto **CA 13**
About 2 mins go 2.6 km
total 5.0 km
-  5. Turn right toward **CA 5**
About 8 mins go 8.8 km
total 13.8 km
6. Continue straight onto **CA 5**
About 4 mins go 3.9 km
total 17.8 km
-  7. Turn left onto **CA-4**
About 52 mins go 67.2 km
total 85.0 km
-  8. Sharp right to stay on **CA-4**
go 150 m
total 85.1 km
-  9. Sharp left to stay on **CA-4**
About 29 mins go 37.2 km
total 122 km
-  10. Turn right to stay on **CA-4**
About 2 mins go 1.1 km
total 123 km
-  11. Slight right onto **CA 11**
About 46 mins go 59.6 km
total 183 km
-  12. Slight right
Destination will be on the left go 300 m
total 183 km



Hacienda San Lucas

Copan Ruinas, Honduras

These directions are for planning purposes only. You may find that construction projects, traffic, weather, or other events may cause conditions to differ from the map results, and you should plan your route accordingly. You must obey all signs or notices regarding your route.

Map data ©2012 Google